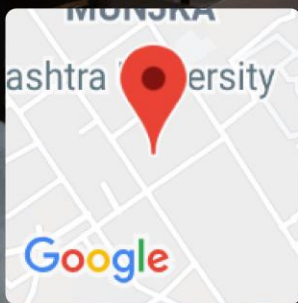
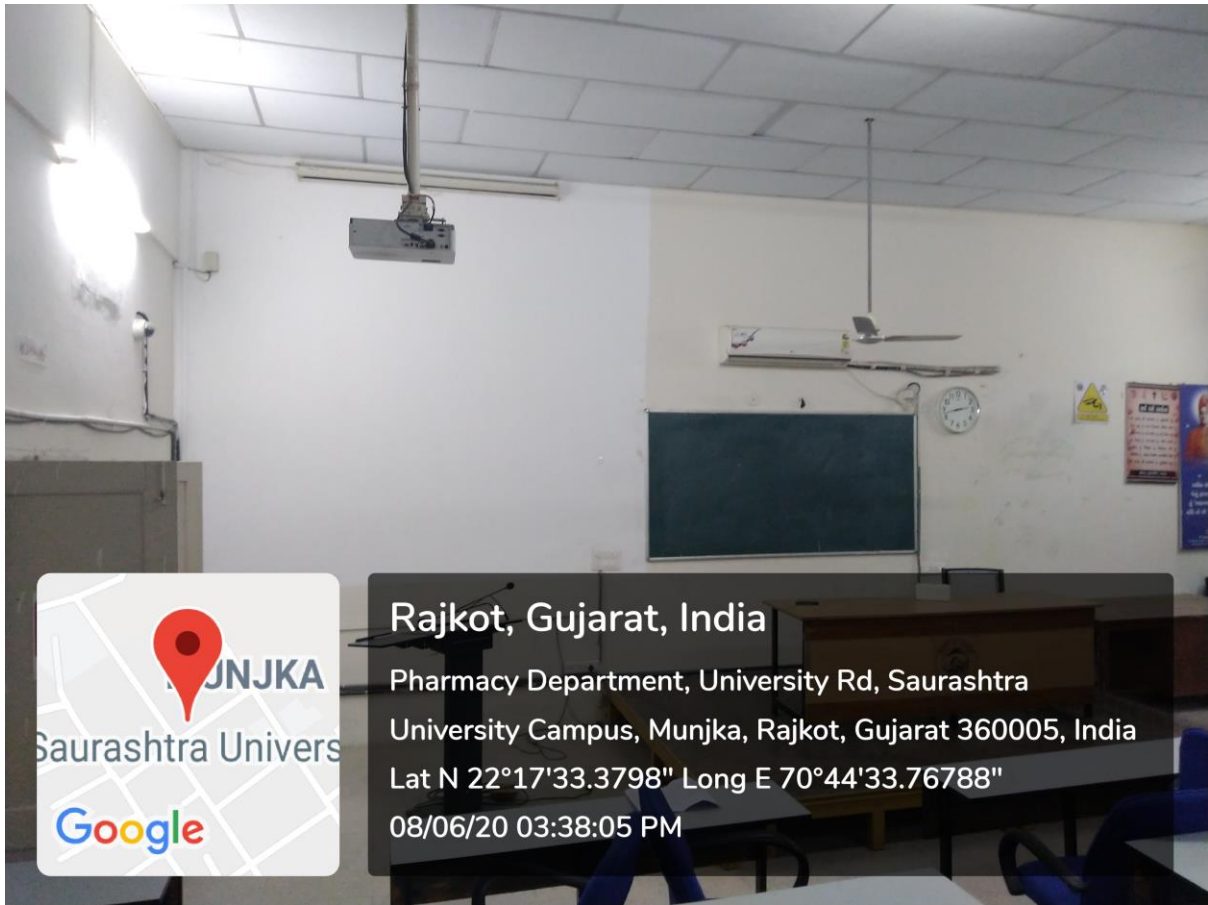
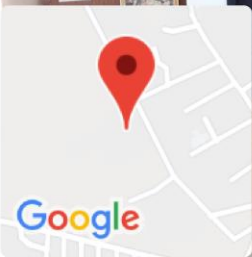



Rajkot, Gujarat, India
Saurashtra University, Saurashtra University
Campus, Munjka, Rajkot, Gujarat 360005, India
Lat N 22°17'28.2714" Long E 70°44'37.30128"
09/06/20 11:14:56 AM

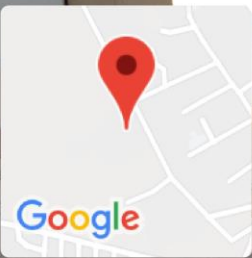


Rajkot, Gujarat, India
Saurashtra University, Saurashtra University
Campus, Munjka, Rajkot, Gujarat 360005, India
Lat N 22°17'28.0122" Long E 70°44'37.64508"
09/06/20 11:15:18 AM





Rajkot, Gujarat, India
Kulapati Dolaray Mankad Marg, Saurashtra University Campus,
Munjka, Rajkot, Gujarat 360005, India
Lat N 22°17'27.82176" Long E 70°44'22.16436"
08/06/20 01:04:25 PM



Rajkot, Gujarat, India
Kulapati Dolaray Mankad Marg, Saurashtra University Campus,
Munjka, Rajkot, Gujarat 360005, India
Lat N 22°17'27.91104" Long E 70°44'22.2774"
08/06/20 01:05:38 PM





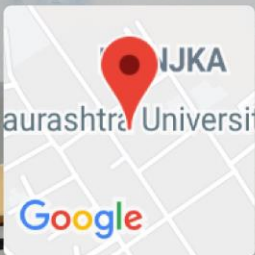
Rajkot, Gujarat, India
Kulapati Dolaray Mankad Marg, Saurashtra University Campus,
Munjka, Rajkot, Gujarat 360005, India
Lat N 22°17'27.97512" Long E 70°44'22.71624"
08/06/20 01:07:21 PM



Rajkot, Gujarat, India
Unnamed Road, Saurashtra University Campus, Munjka, Rajkot,
Gujarat 360005, India
Lat N 22°17'27.89016" Long E 70°44'21.94188"
08/06/20 01:09:15 PM



Rajkot, Gujarat, India
Kulapati Dolaray Mankad Marg, Saurashtra University Campus,
Munjka, Rajkot, Gujarat 360005, India
Lat N 22°17'27.93624" Long E 70°44'22.55064"
08/06/20 01:09:47 PM



Rajkot, Gujarat, India
Pharmacy Department, University Rd, Saurashtra University
Campus, Munjka, Rajkot, Gujarat 360005, India
Lat N 22°17'31.50168" Long E 70°44'34.65816"
08/06/20 05:24:42 PM



Rajkot, Gujarat, India
Pharmacy Department, University Rd, Saurashtra University
Campus, Munjka, Rajkot, Gujarat 360005, India
Lat N 22°17'32.1612" Long E 70°44'35.47752"
08/06/20 05:26:46 PM



Rajkot, Gujarat, India
Kulapati Dolaray Mankad Marg, Saurashtra University Campus,
Munjka, Rajkot, Gujarat 360005, India
Lat N 22°17'41.69184" Long E 70°44'28.0554"
08/06/20 05:33:59 PM





Rajkot, Gujarat, India
Kulapati Dolaray Mankad Marg, Saurashtra University Campus,
Munjka, Rajkot, Gujarat 360005, India
Lat N 22°17'42.5616" Long E 70°44'27.99168"
08/06/20 05:37:03 PM



Rajkot, Gujarat, India

Kulapati Dolaray Mankad Marg, Saurashtra

University Campus, Munjka, Rajkot, Gujarat

360005, India

Lat N 22°17'26.9754" Long E 70°44'27.29112"

08/06/20 03:58:35 PM



Rajkot, Gujarat, India

Kulapati Dolaray Mankad Marg, Saurashtra

University Campus, Munjka, Rajkot, Gujarat

360005, India

Lat N 22°17'20.00868" Long E 70°44'35.26764"

08/06/20 04:18:00 PM



Rajkot, Gujarat, India

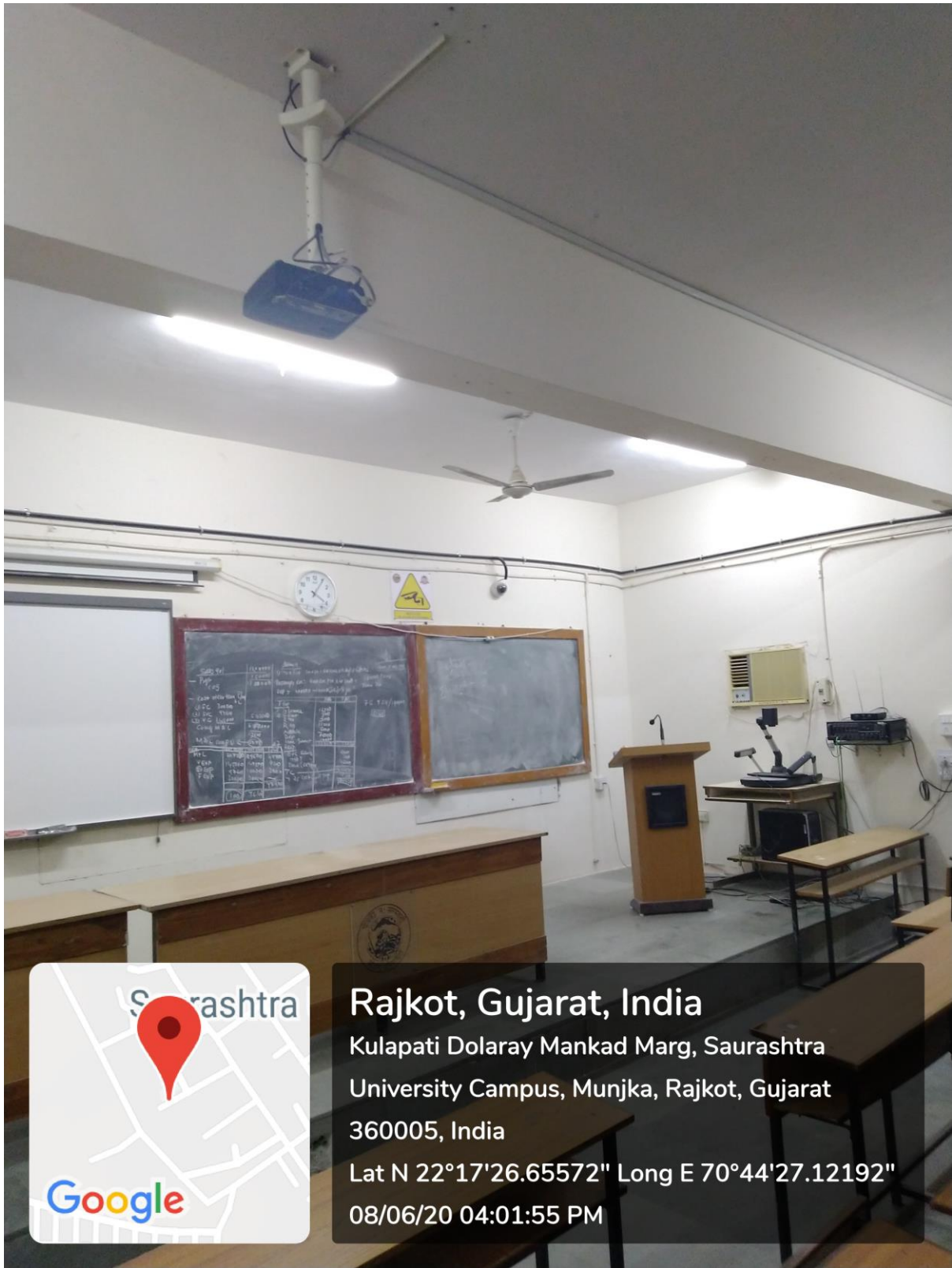
Kulapati Dolaray Mankad Marg, Saurashtra

University Campus, Munjka, Rajkot, Gujarat

360005, India

Lat N 22°17'26.64348" Long E 70°44'27.09276"

08/06/20 04:05:08 PM



Rajkot, Gujarat, India

Kulapati Dolaray Mankad Marg, Saurashtra

University Campus, Munjka, Rajkot, Gujarat

360005, India

Lat N 22°17'26.65572" Long E 70°44'27.12192"

08/06/20 04:01:55 PM



Rajkot, Gujarat, India

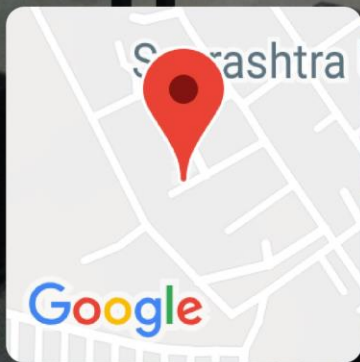
Kulapati Dolaray Mankad Marg, Saurashtra

University Campus, Munjka, Rajkot, Gujarat

360005, India

Lat N 22°17'26.98512" Long E 70°44'27.1878"

08/06/20 04:00:33 PM



Rajkot, Gujarat, India

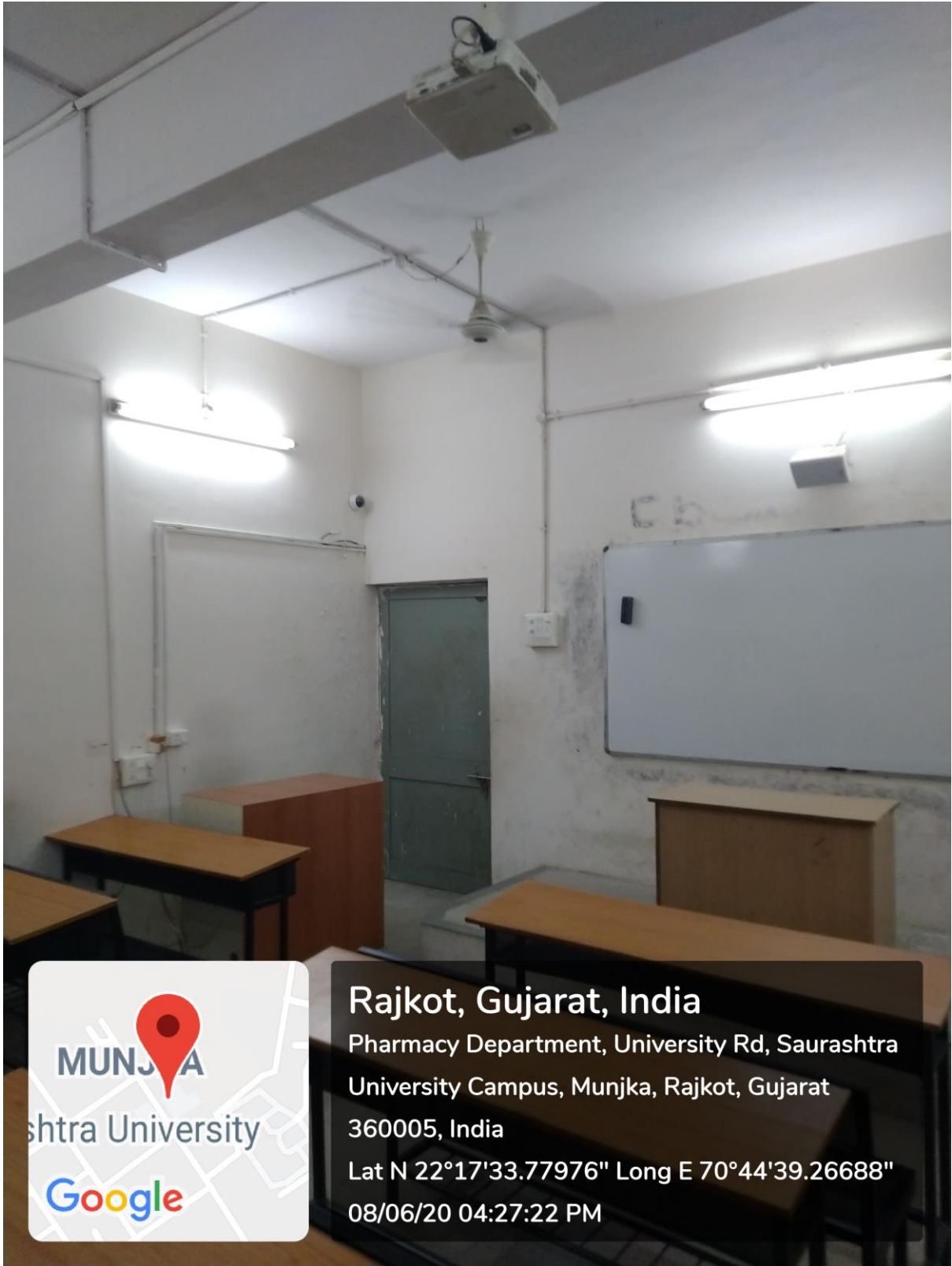
Kulapati Dolaray Mankad Marg, Saurashtra

University Campus, Munjka, Rajkot, Gujarat

360005, India

Lat N 22°17'26.78388" Long E 70°44'27.18636"

08/06/20 03:59:20 PM



MUNJKA
Saurashtra University
Google

Rajkot, Gujarat, India
Pharmacy Department, University Rd, Saurashtra
University Campus, Munjka, Rajkot, Gujarat
360005, India
Lat N 22°17'33.77976" Long E 70°44'39.26688"
08/06/20 04:27:22 PM



Rajkot, Gujarat, India

Pharmacy Department, University Rd, Saurashtra
University Campus, Munjka, Rajkot, Gujarat
360005, India

Lat N 22°17'33.43992" Long E 70°44'39.1722"

08/06/20 04:28:52 PM



Rajkot, Gujarat, India

Pharmacy Department, University Rd, Saurashtra
University Campus, Munjka, Rajkot, Gujarat
360005, India

Lat N 22°17'33.70596" Long E 70°44'39.16428"

08/06/20 04:29:16 PM



Rajkot, Gujarat, India
Pharmacy Department, University Rd, Saurashtra
University Campus, Munjka, Rajkot, Gujarat
360005, India
Lat N 22°17'33.77508" Long E 70°44'39.18984"
08/06/20 04:29:53 PM



Rajkot, Gujarat, India

Behind Delta School, Christ College Road, near Harivandana
College, Munjka, Rajkot, Gujarat 360005, India

Lat N 22°17'34.449" Long E 70°44'2.67648"

08/06/20 03:46:01 PM



Rajkot, Gujarat, India

Kulapati Dolaray Mankad Marg, Saurashtra
University Campus, Munjka, Rajkot, Gujarat
360005, India

Lat N 22°17'25.96452" Long E 70°44'25.92672"
08/06/20 03:53:19 PM



Rajkot, Gujarat, India

Kulapati Dolaray Mankad Marg, Saurashtra University
Campus, Munjka, Rajkot, Gujarat 360005, India

Lat N 22°17'26.35224" Long E 70°44'25.8738"

08/06/20 03:51:44 PM

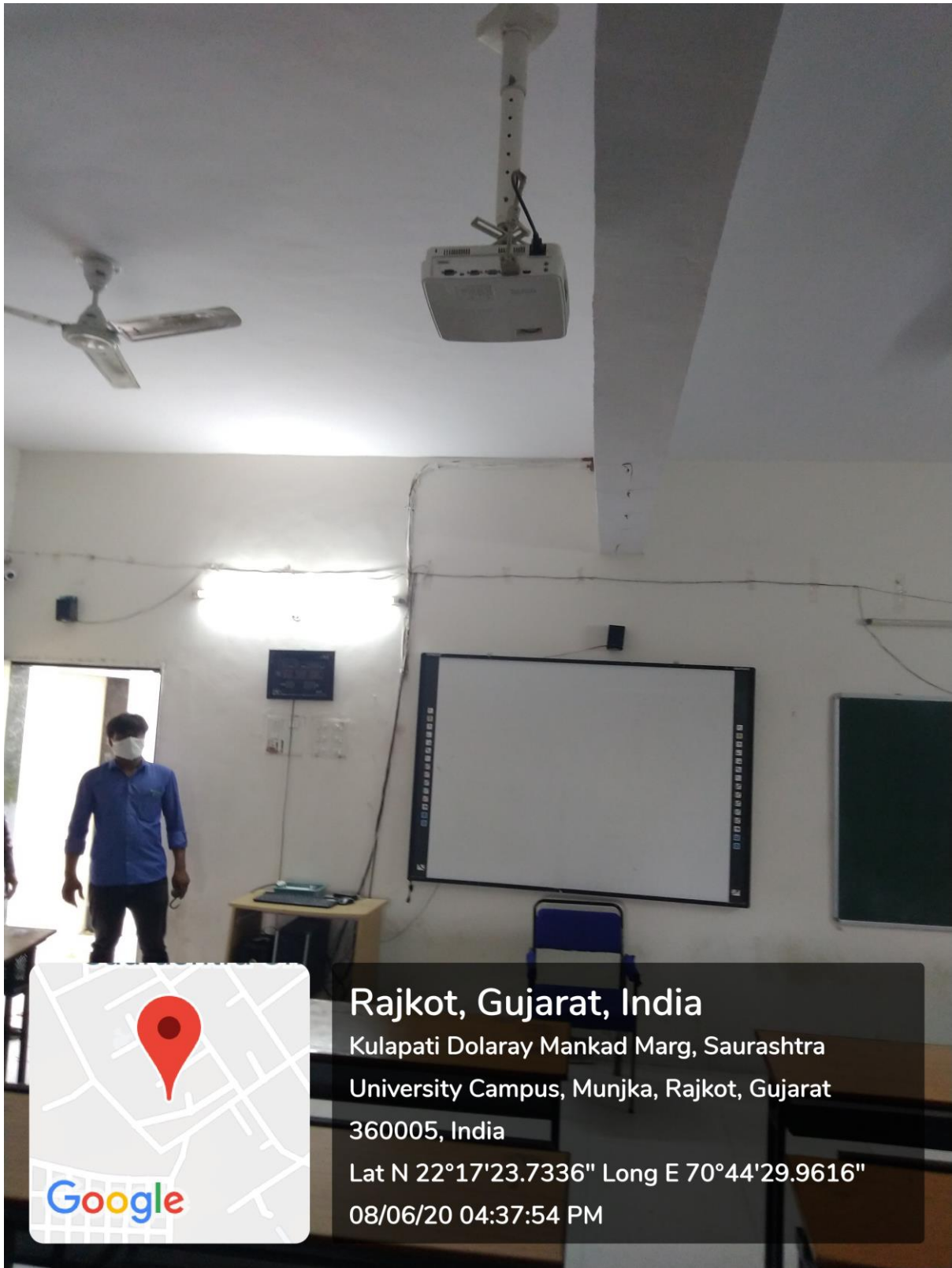


Rajkot, Gujarat, India
Kulapati Dolaray Mankad Marg, Saurashtra
University Campus, Munjka, Rajkot, Gujarat
360005, India
Lat N 22°17'25.89936" Long E 70°44'25.93788"
08/06/20 03:49:11 PM



Rajkot, Gujarat, India

sree ram complex ,mama saheb same,raiya
road,rajkot, Raiya, Rajkot, Gujarat 360005, India
Lat N 22°18'9.41688" Long E 70°44'33.98352"
08/06/20 04:38:34 PM



Rajkot, Gujarat, India


Kulapati Dolaray Mankad Marg, Saurashtra

University Campus, Munjka, Rajkot, Gujarat

360005, India

Lat N 22°17'23.7336" Long E 70°44'29.9616"

08/06/20 04:37:54 PM



Rajkot, Gujarat, India

Unnamed Road, Saurashtra University Campus,
Munjka, Rajkot, Gujarat 360005, India

Lat N 22°17'23.2566" Long E 70°44'26.349"

08/06/20 04:36:51 PM



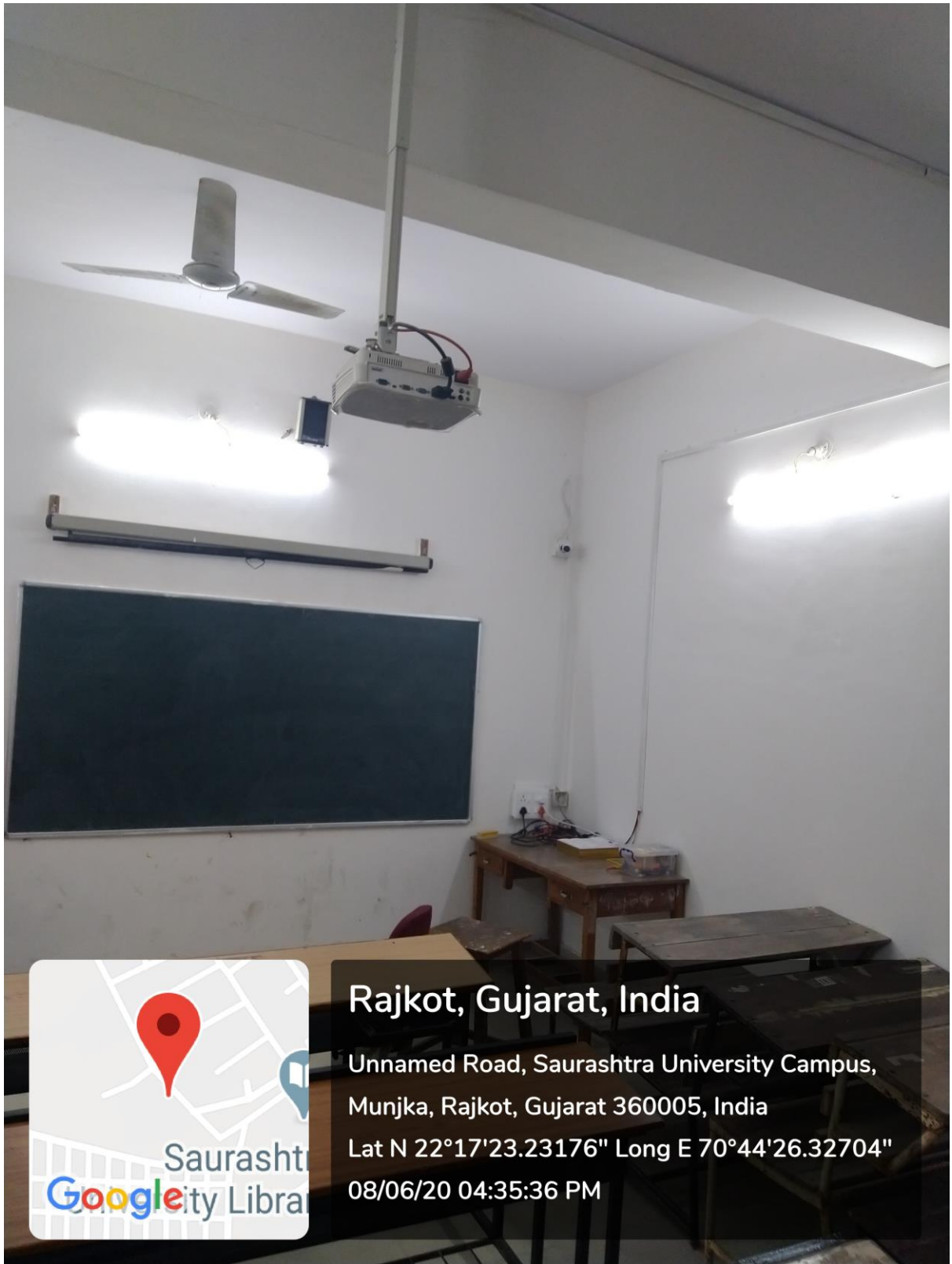
Rajkot, Gujarat, India

Unnamed Road, Saurashtra University Campus,
Munjka, Rajkot, Gujarat 360005, India

Lat N 22°17'23.24328" Long E 70°44'26.32884"

08/06/20 04:36:11 PM





Rajkot, Gujarat, India

Unnamed Road, Saurashtra University Campus,
Munjka, Rajkot, Gujarat 360005, India

Lat N 22°17'23.23176" Long E 70°44'26.32704"

08/06/20 04:35:36 PM



Rajkot, Gujarat, India

Kulapati Dolaray Mankad Marg, Saurashtra

University Campus, Munjka, Rajkot, Gujarat

360005, India

Lat N 22°17'20.00868" Long E 70°44'35.26764"

08/06/20 04:18:00 PM

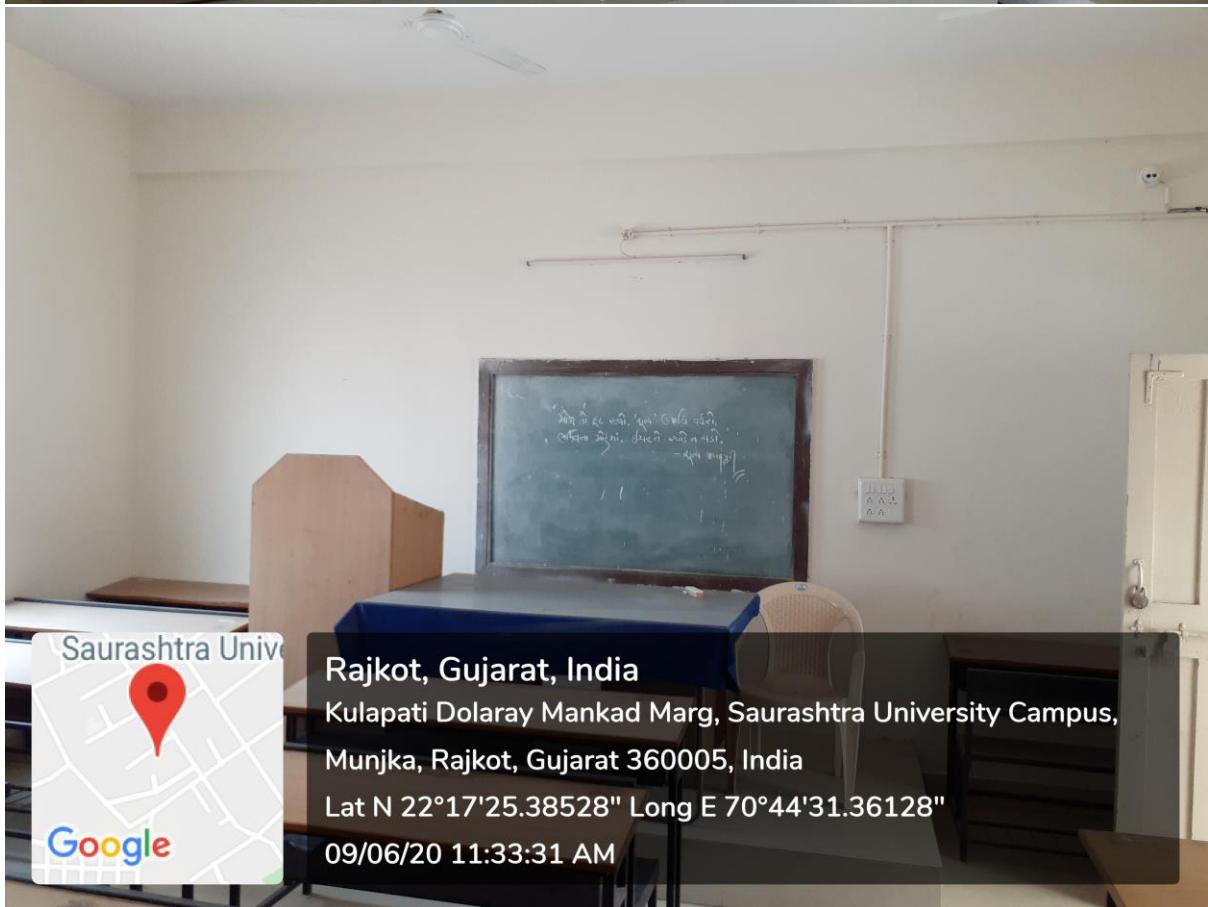
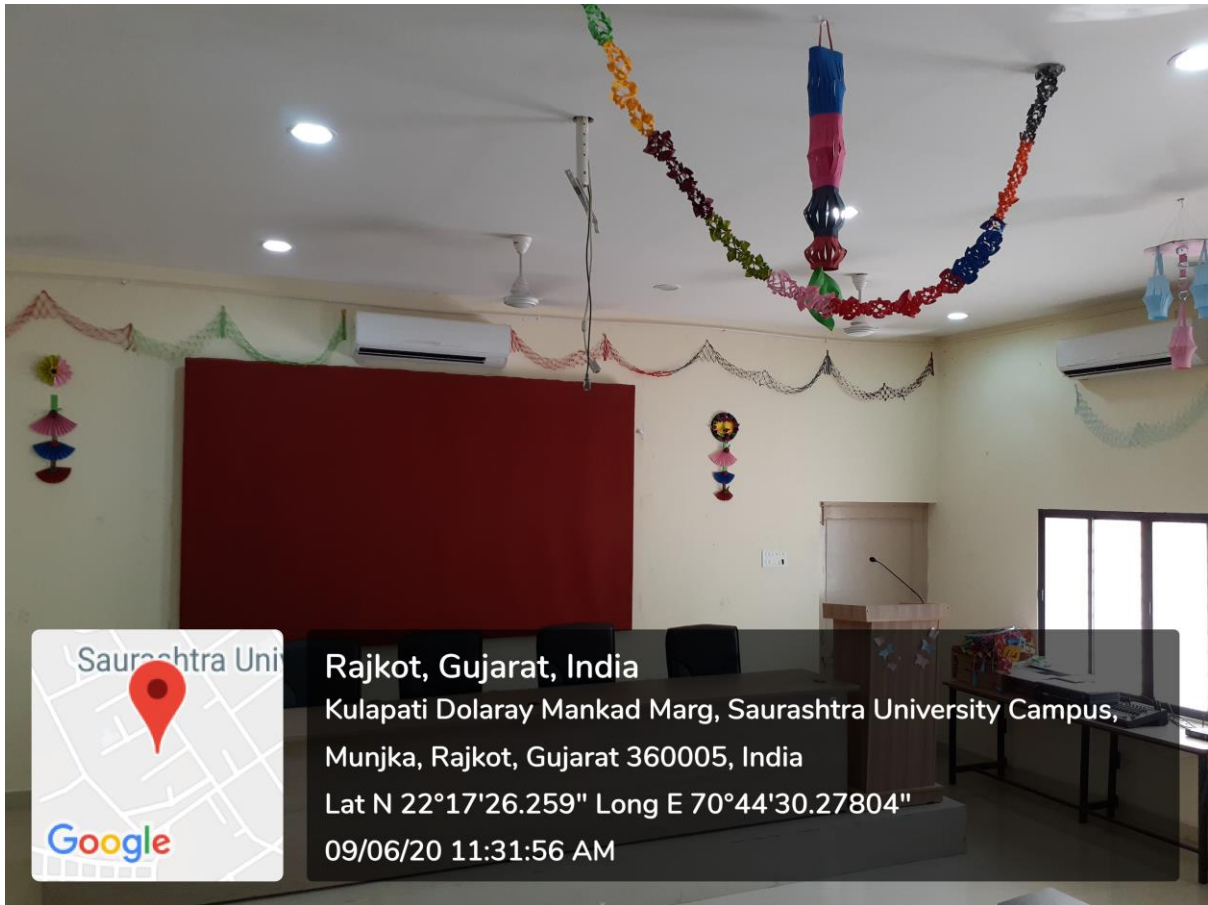



Rajkot, Gujarat, India

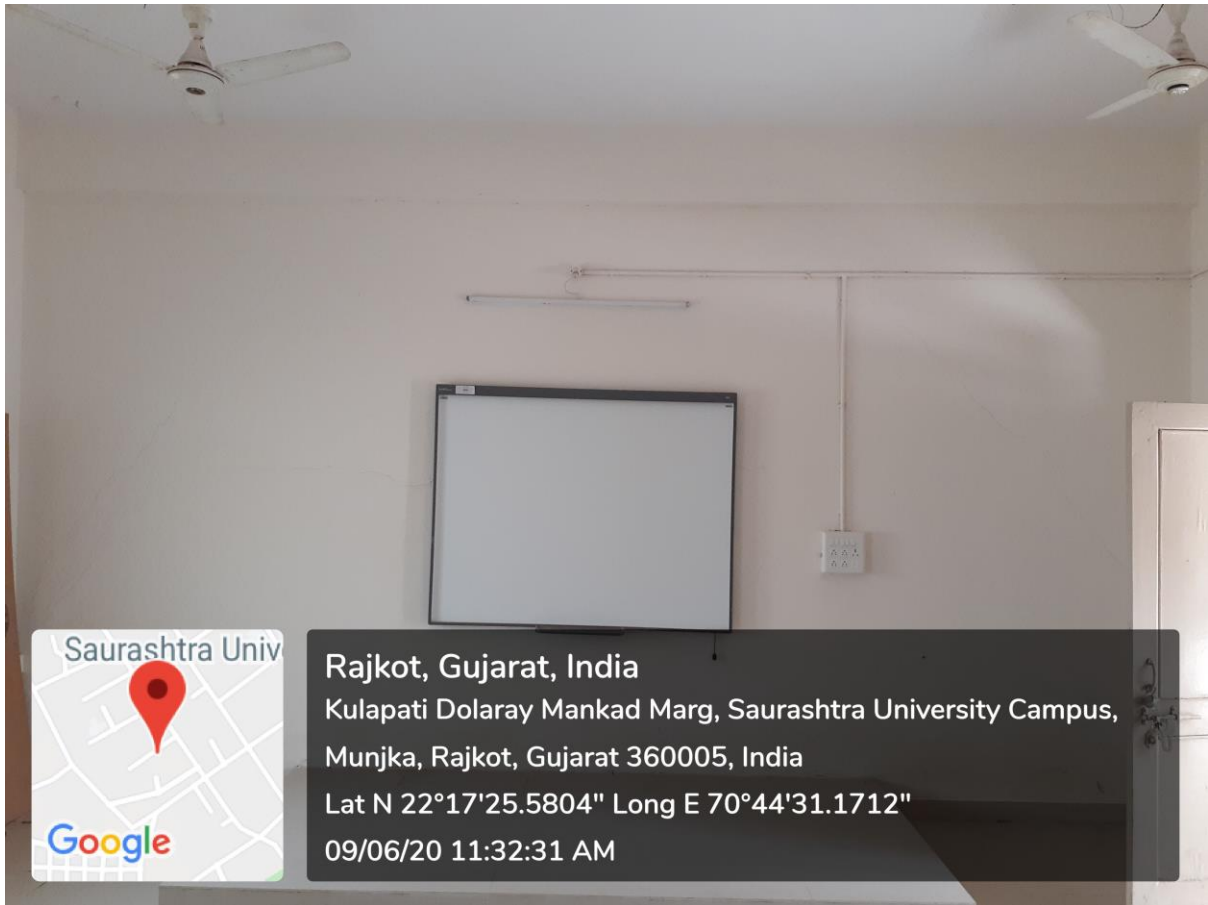
Kulapati Dolaray Mankad Marg, Saurashtra
University Campus, Munjka, Rajkot, Gujarat
360005, India

Lat N 22°17'19.9608" Long E 70°44'35.39004"

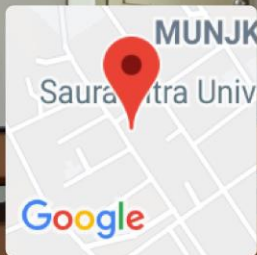
08/06/20 04:21:50 PM



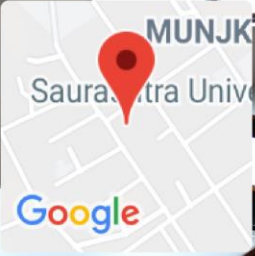




Rajkot, Gujarat, India
Kulapati Dolaray Mankad Marg, Saurashtra University Campus,
Munjka, Rajkot, Gujarat 360005, India
Lat N 22°17'25.5804" Long E 70°44'31.1712"
09/06/20 11:32:31 AM



Rajkot, Gujarat, India
Kulapati Dolaray Mankad Marg, Saurashtra University Campus,
Munjka, Rajkot, Gujarat 360005, India
Lat N 22°17'29.77656" Long E 70°44'31.03476"
08/06/20 12:43:13 PM



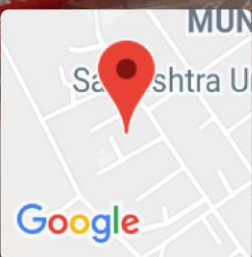
MUNJK
Saurashtra Univ
Rajkot, Gujarat, India
Kulapati Dolaray Mankad Marg, Saurashtra University Campus,
Munjka, Rajkot, Gujarat 360005, India
Lat N 22°17'30.00732" Long E 70°44'31.32672"
08/06/20 12:43:56 PM



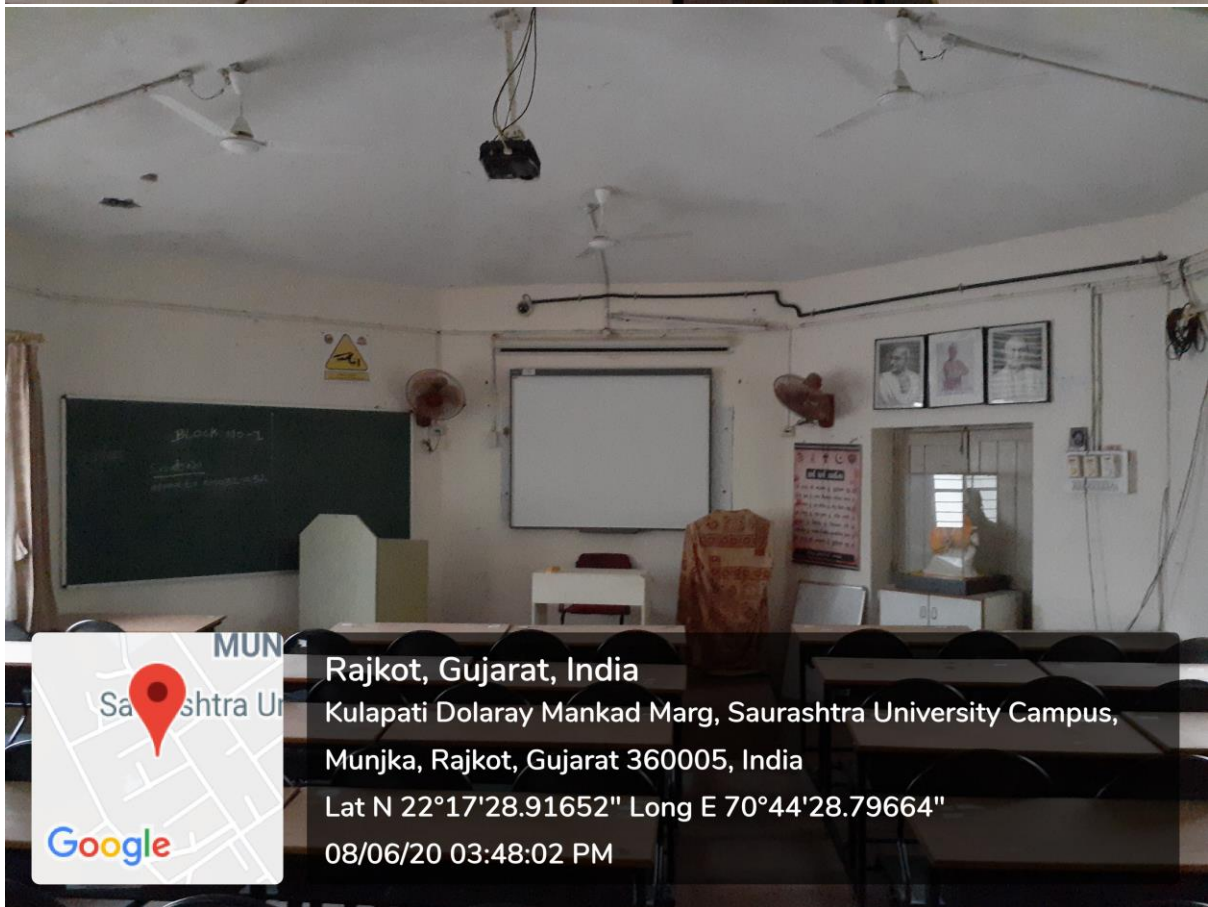
MUNJK
Saurashtra Univ
Rajkot, Gujarat, India
Kulapati Dolaray Mankad Marg, Saurashtra University Campus,
Munjka, Rajkot, Gujarat 360005, India
Lat N 22°17'29.76" Long E 70°44'31.35516"
08/06/20 12:44:30 PM

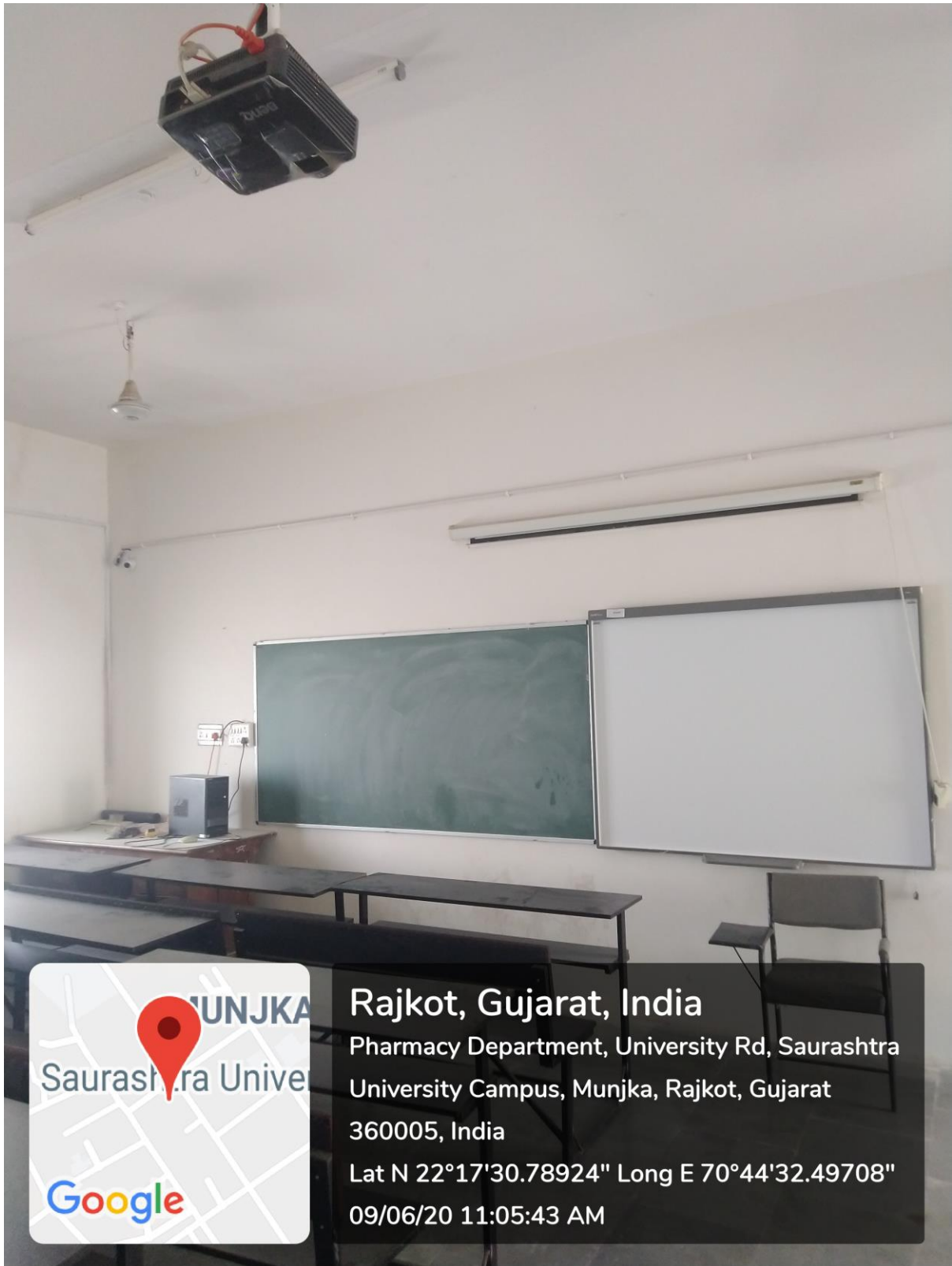


Rajkot, Gujarat, India
Pharmacy Department, University Rd, Saurashtra University
Campus, Munjka, Rajkot, Gujarat 360005, India
Lat N 22°17'30.25284" Long E 70°44'31.90632"
08/06/20 12:46:36 PM



Rajkot, Gujarat, India
Kulapati Dolaray Mankad Marg, Saurashtra University Campus,
Munjka, Rajkot, Gujarat 360005, India
Lat N 22°17'28.779" Long E 70°44'28.50576"
08/06/20 03:46:41 PM



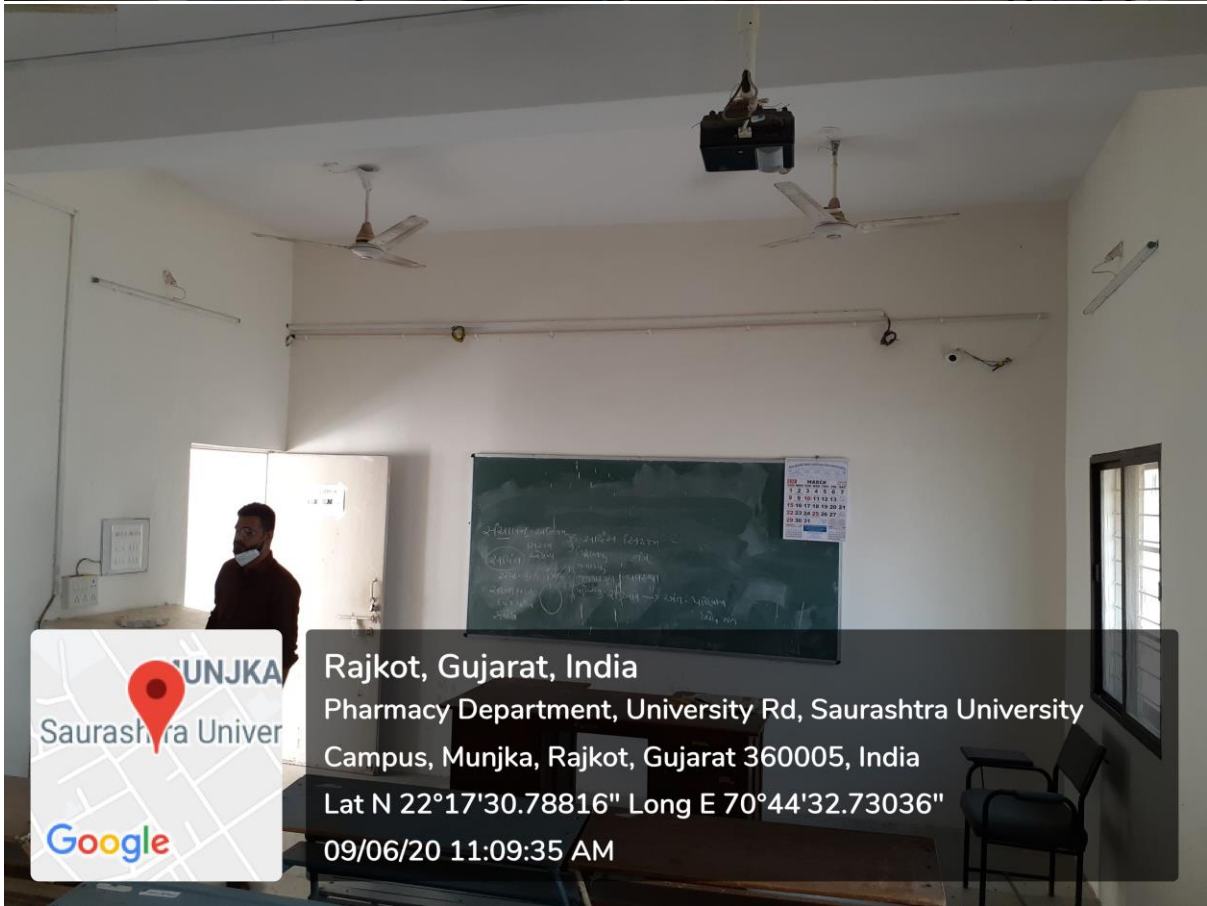
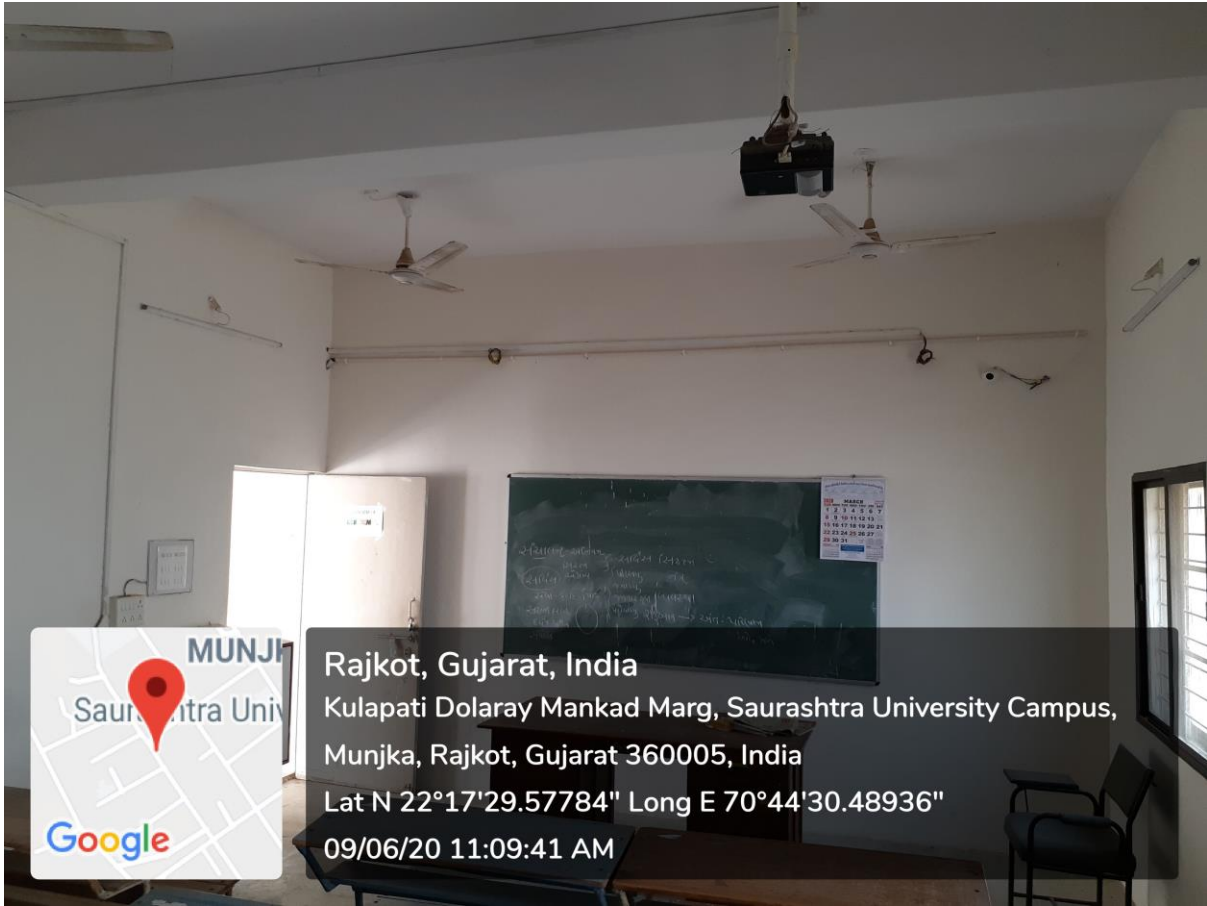


Rajkot, Gujarat, India

Pharmacy Department, University Rd, Saurashtra
University Campus, Munjka, Rajkot, Gujarat
360005, India

Lat N 22°17'30.78924" Long E 70°44'32.49708"

09/06/20 11:05:43 AM



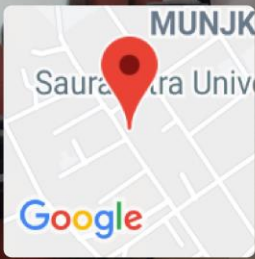





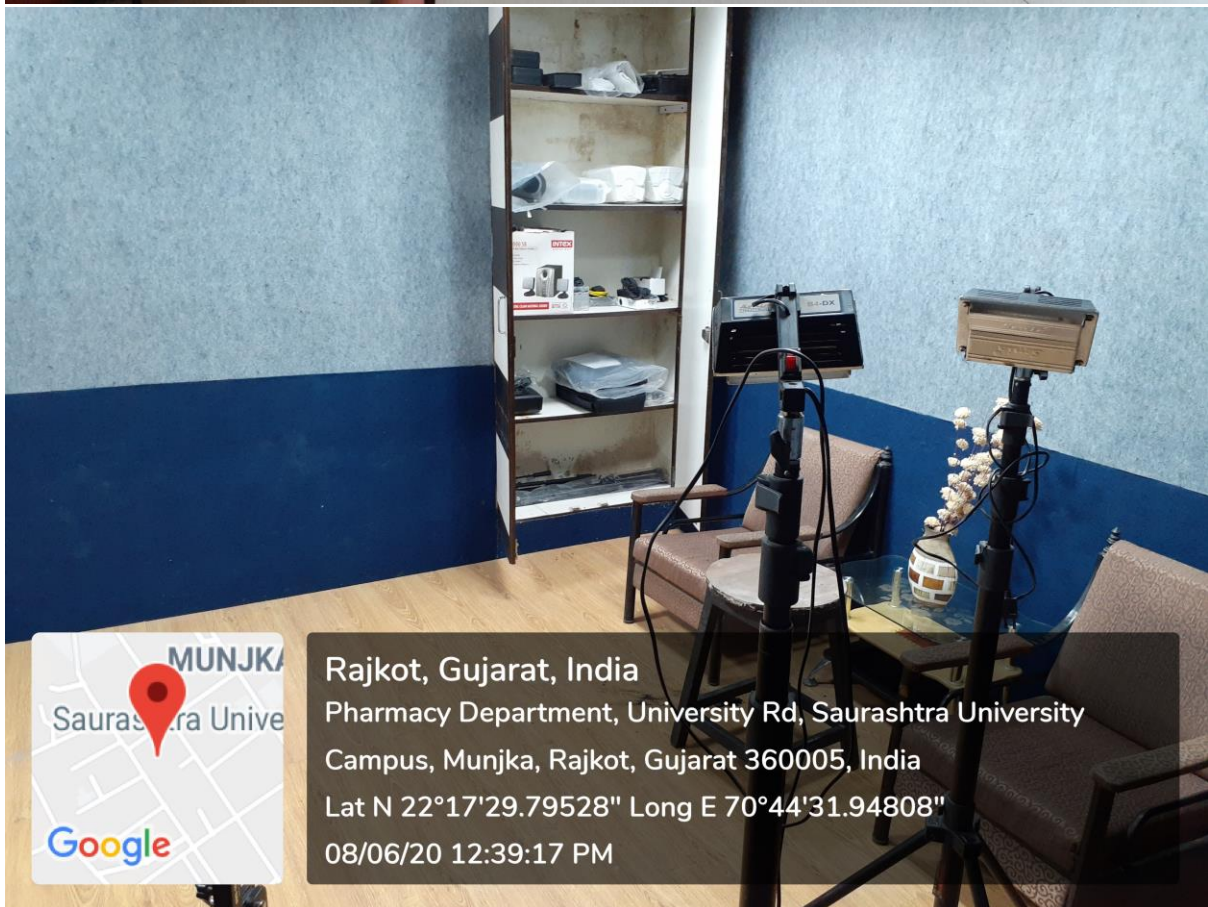
Rajkot, Gujarat, India
Kulapati Dolaray Mankad Marg, Saurashtra University Campus,
Munjka, Rajkot, Gujarat 360005, India
Lat N 22°17'32.00208" Long E 70°44'30.3792"
08/06/20 12:53:43 PM




Rajkot, Gujarat, India
Kulapati Dolaray Mankad Marg, Saurashtra University Campus,
Munjka, Rajkot, Gujarat 360005, India
Lat N 22°17'32.24832" Long E 70°44'30.25068"
08/06/20 12:52:43 PM



Rajkot, Gujarat, India
Kulapati Dolaray Mankad Marg, Saurashtra University Campus,
Munjka, Rajkot, Gujarat 360005, India
Lat N 22°17'29.22432" Long E 70°44'31.22412"
08/06/20 12:31:13 PM



Rajkot, Gujarat, India
Pharmacy Department, University Rd, Saurashtra University
Campus, Munjka, Rajkot, Gujarat 360005, India
Lat N 22°17'29.79528" Long E 70°44'31.94808"
08/06/20 12:39:17 PM

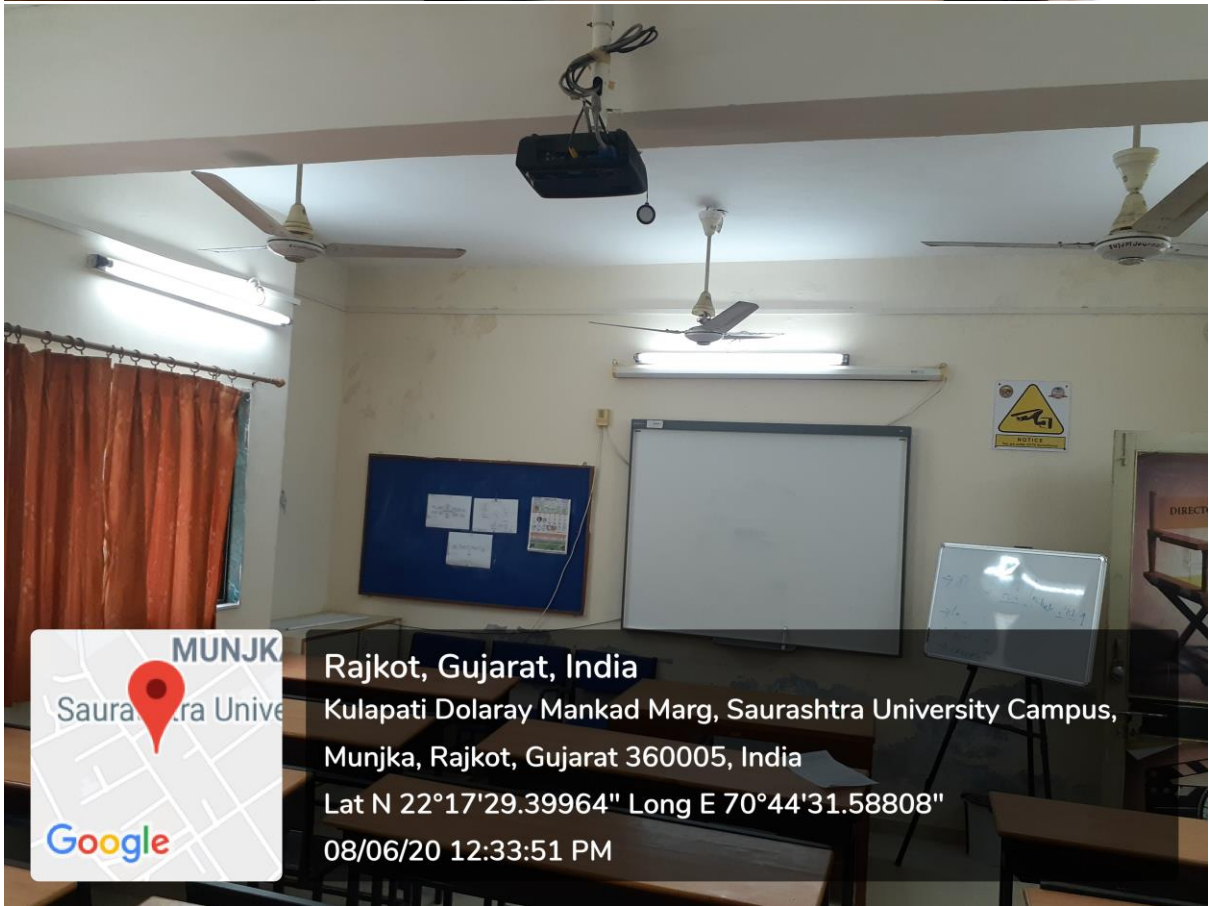




MUNJKA
Saurashtra Unive

Google

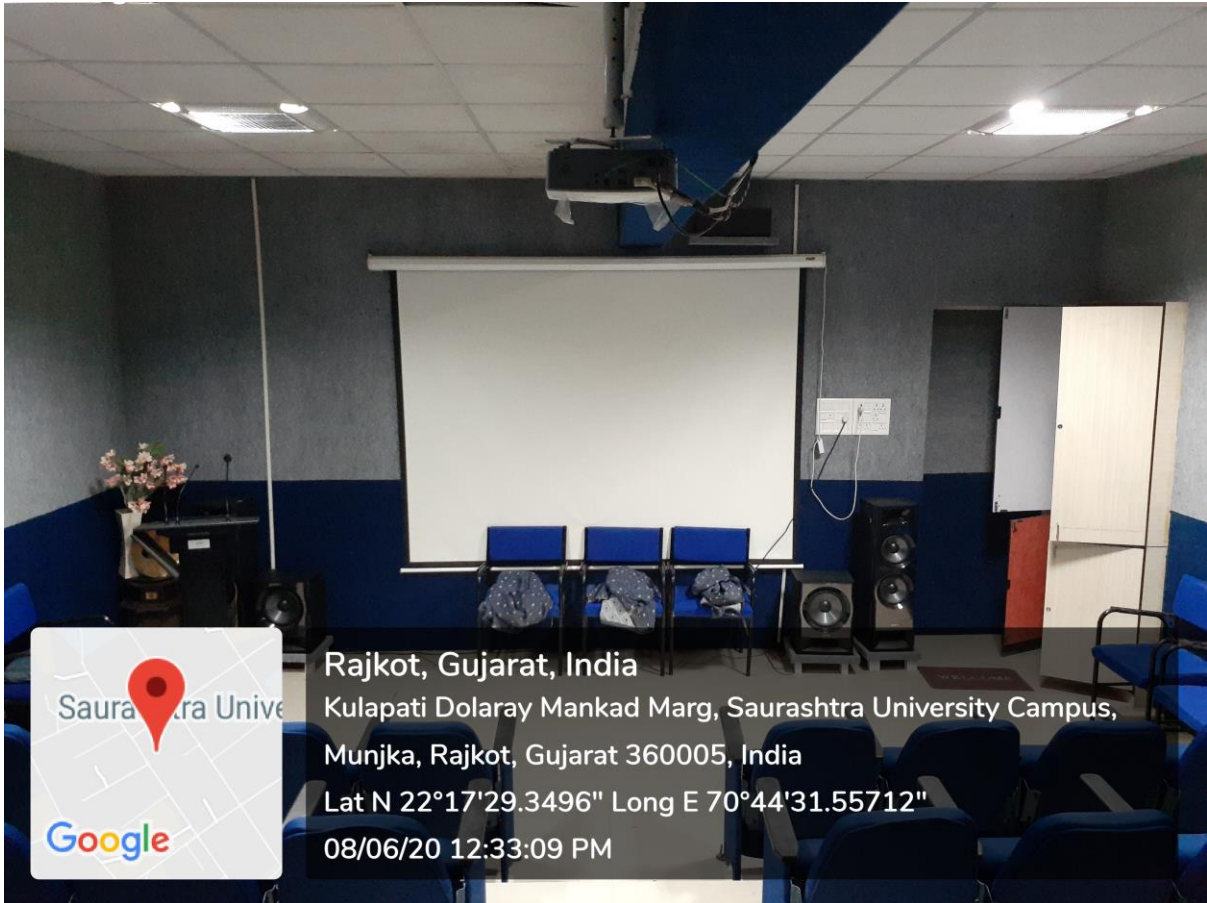
Rajkot, Gujarat, India
Kulapati Dolaray Mankad Marg, Saurashtra University Campus,
Munjka, Rajkot, Gujarat 360005, India
Lat N 22°17'29.3874" Long E 70°44'31.62588"
08/06/20 12:37:34 PM



MUNJKA
Saurashtra Unive

Google

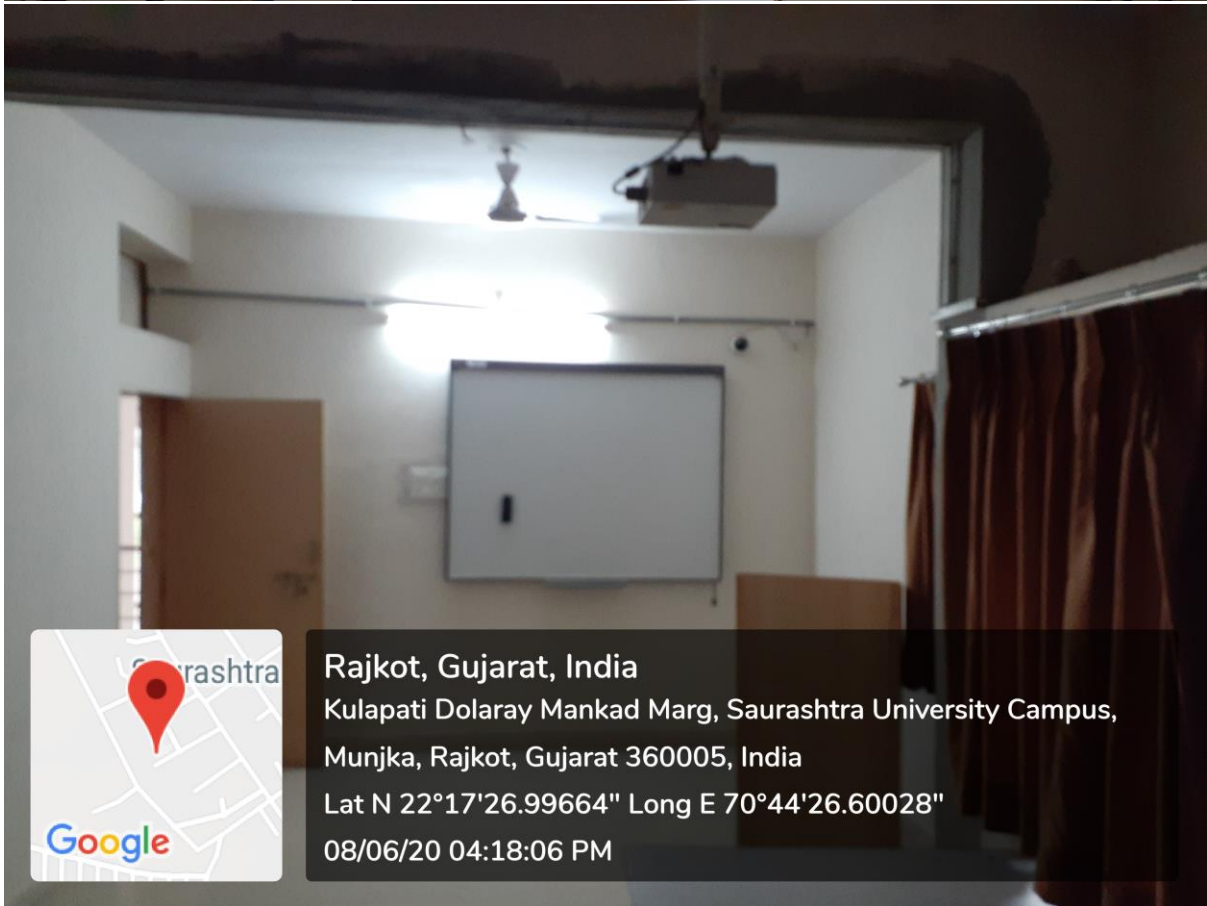
Rajkot, Gujarat, India
Kulapati Dolaray Mankad Marg, Saurashtra University Campus,
Munjka, Rajkot, Gujarat 360005, India
Lat N 22°17'29.39964" Long E 70°44'31.58808"
08/06/20 12:33:51 PM




Rajkot, Gujarat, India
Kulapati Dolaray Mankad Marg, Saurashtra University Campus,
Munjka, Rajkot, Gujarat 360005, India
Lat N 22°17'29.3496" Long E 70°44'31.55712"
08/06/20 12:33:09 PM



Rajkot, Gujarat, India
Behind Delta School, Christ College Road, near Harivandana
College, Munjka, Rajkot, Gujarat 360005, India
Lat N 22°17'34.59516" Long E 70°44'6.88632"
08/06/20 04:14:46 PM








Rajkot, Gujarat, India
Kulapati Dolaray Mankad Marg, Saurashtra University Campus,
Munjka, Rajkot, Gujarat 360005, India
Lat N 22°17'21.66612" Long E 70°44'33.70272"
09/06/20 12:06:52 PM



Rajkot, Gujarat, India
Kulapati Dolaray Mankad Marg, Saurashtra University Campus,
Munjka, Rajkot, Gujarat 360005, India
Lat N 22°17'21.76692" Long E 70°44'33.77004"
09/06/20 12:06:30 PM

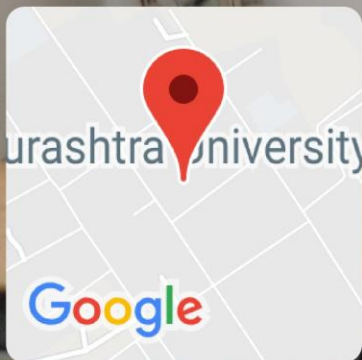


MUNJKA
Saurashtra University

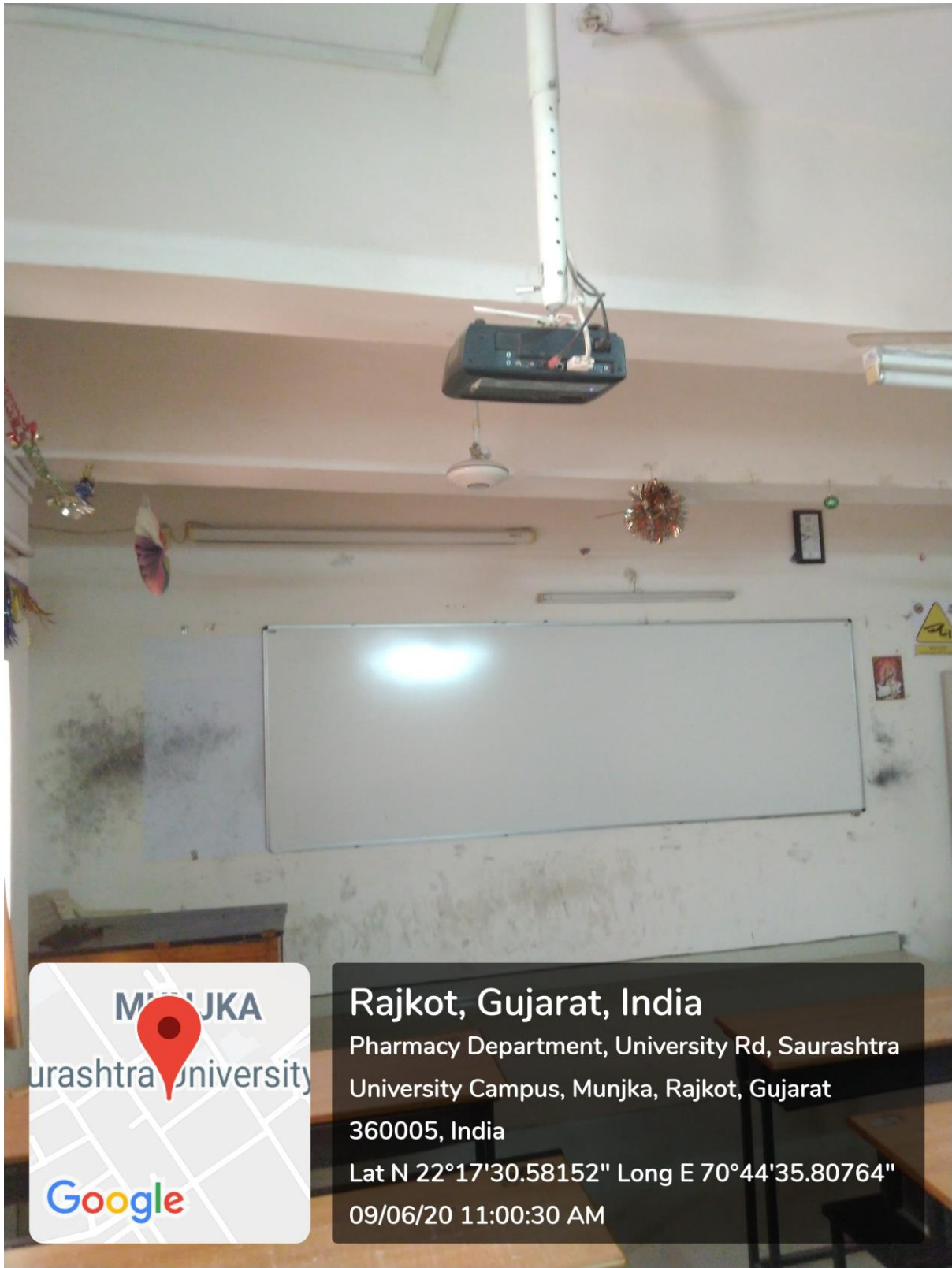


Google


Rajkot, Gujarat, India
Pharmacy Department, University Rd, Saurashtra
University Campus, Munjka, Rajkot, Gujarat
360005, India
Lat N 22°17'30.55164" Long E 70°44'35.88288"
09/06/20 10:59:49 AM



Rajkot, Gujarat, India
Pharmacy Department, University Rd, Saurashtra
University Campus, Munjka, Rajkot, Gujarat
360005, India
Lat N 22°17'30.55704" Long E 70°44'35.86776"
09/06/20 11:01:10 AM



MUNJKA
Saurashtra University

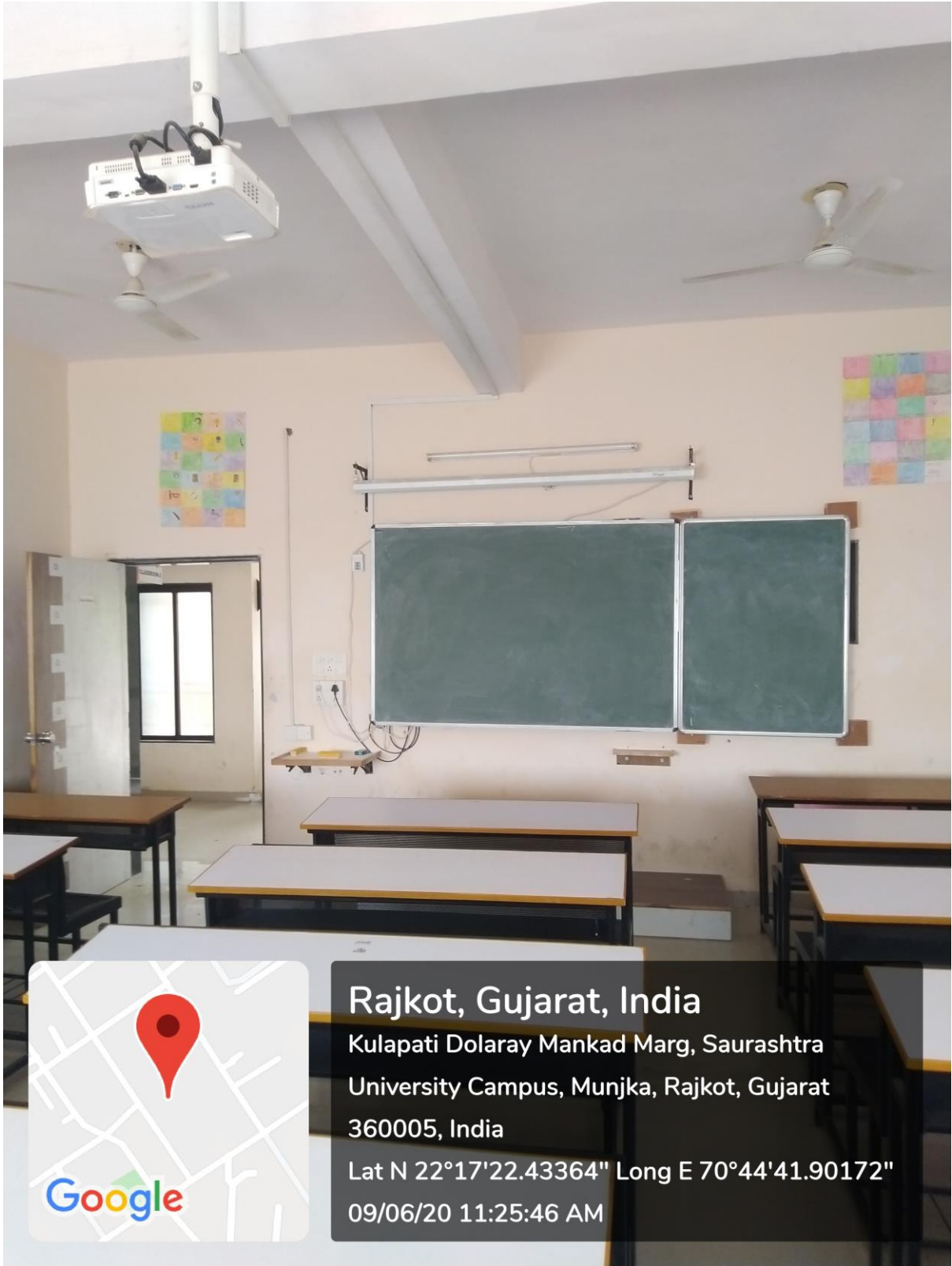


Google

Rajkot, Gujarat, India
Pharmacy Department, University Rd, Saurashtra
University Campus, Munjka, Rajkot, Gujarat
360005, India
Lat N 22°17'30.58152" Long E 70°44'35.80764"
09/06/20 11:00:30 AM



Rajkot, Gujarat, India
Kulapati Dolaray Mankad Marg, Saurashtra
University Campus, Munjka, Rajkot, Gujarat
360005, India
Lat N 22°17'22.2612" Long E 70°44'41.69508"
09/06/20 11:25:08 AM



Rajkot, Gujarat, India

Kulapati Dolaray Mankad Marg, Saurashtra

University Campus, Munjka, Rajkot, Gujarat

360005, India

Lat N 22°17'22.43364" Long E 70°44'41.90172"

09/06/20 11:25:46 AM



Rajkot, Gujarat, India

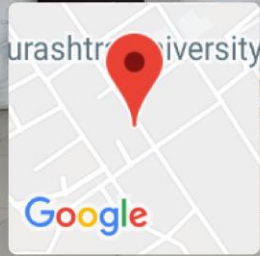
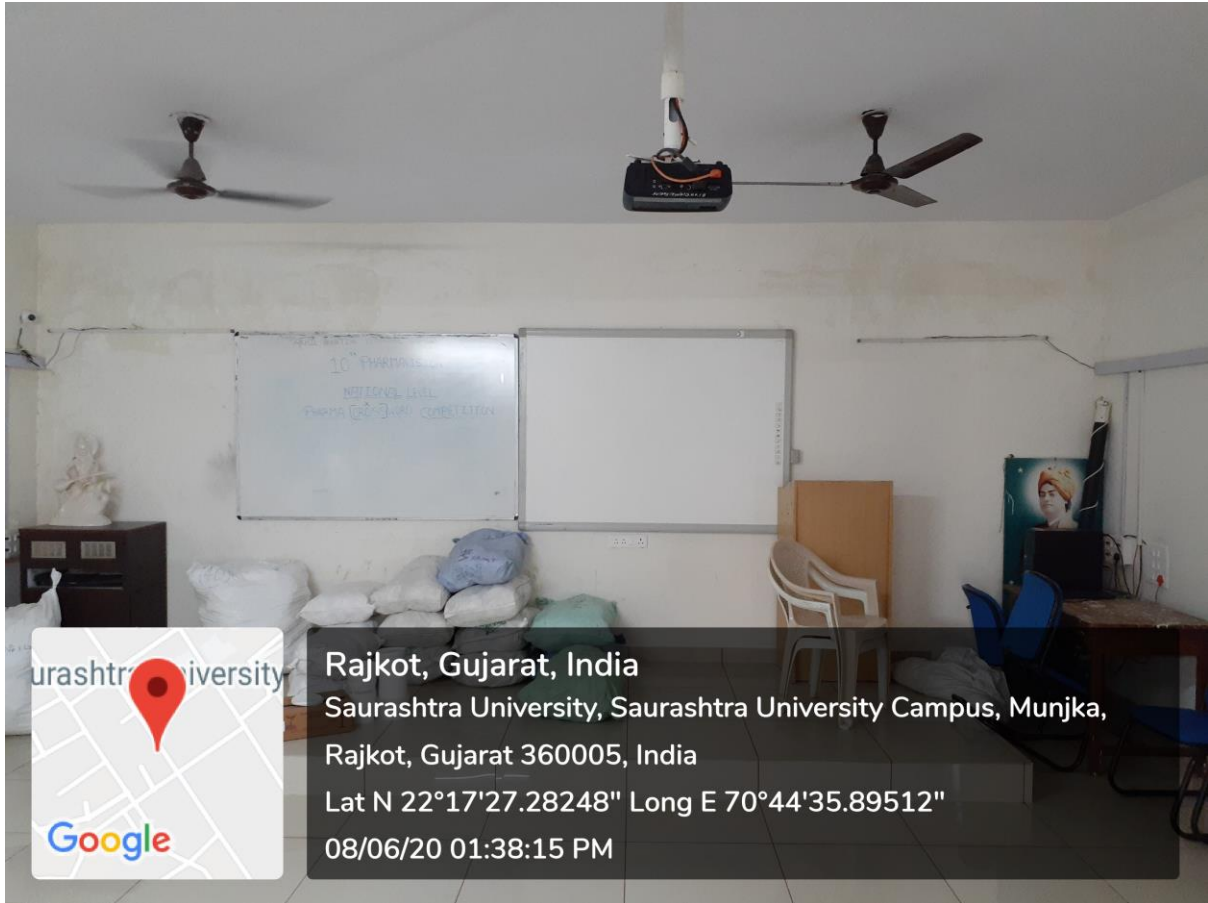
Kulapati Dolaray Mankad Marg, Saurashtra

University Campus, Munjka, Rajkot, Gujarat

360005, India

Lat N 22°17'22.58052" Long E 70°44'42.01656"

09/06/20 11:28:18 AM



Rajkot, Gujarat, India
Saurashtra University, Saurashtra University Campus, Munjka,
Rajkot, Gujarat 360005, India
Lat N 22°17'27.28248" Long E 70°44'35.89512"
08/06/20 01:38:15 PM



Rajkot, Gujarat, India

Pharmacy Department, University Rd, Saurashtra
University Campus, Munjka, Rajkot, Gujarat
360005, India

Lat N 22°17'31.81704" Long E 70°44'34.55448"

08/06/20 05:30:14 PM



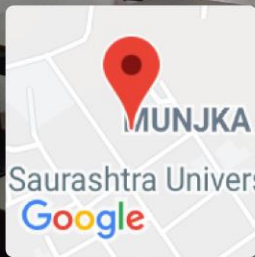
Rajkot, Gujarat, India
Pharmacy Department, University Rd, Saurashtra
University Campus, Munjka, Rajkot, Gujarat
360005, India
Lat N 22°17'31.64172" Long E 70°44'34.557"
08/06/20 05:29:20 PM



Rajkot, Gujarat, India
Saurashtra University Near., Saurashtra University Campus,
Munjka, Rajkot, Gujarat 360005, India
Lat N 22°17'35.8296" Long E 70°44'33.26532"
08/06/20 01:45:15 PM



Rajkot, Gujarat, India
Pharmacy Department, University Rd, Saurashtra University
Campus, Munjka, Rajkot, Gujarat 360005, India
Lat N 22°17'35.13264" Long E 70°44'33.36828"
08/06/20 01:44:39 PM



Rajkot, Gujarat, India
Pharmacy Department, University Rd, Saurashtra University
Campus, Munjka, Rajkot, Gujarat 360005, India
Lat N 22°17'35.25576" Long E 70°44'33.18612"
08/06/20 01:44:14 PM



Rajkot, Gujarat, India
Pharmacy Department, University Rd, Saurashtra University
Campus, Munjka, Rajkot, Gujarat 360005, India
Lat N 22°17'33.63036" Long E 70°44'33.3654"
08/06/20 01:43:28 PM



Rajkot, Gujarat, India
Pharmacy Department, University Rd, Saurashtra University
Campus, Munjka, Rajkot, Gujarat 360005, India
Lat N 22°17'34.24416" Long E 70°44'33.3456"
08/06/20 01:43:23 PM



Rajkot, Gujarat, India
Saurashtra University Near,, Saurashtra University Campus,
Munjka, Rajkot, Gujarat 360005, India
Lat N 22°17'35.76264" Long E 70°44'33.12348"
08/06/20 01:42:39 PM





Rajkot, Gujarat, India
Kulapati Dolaray Mankad Marg, Saurashtra University Campus,
Munjka, Rajkot, Gujarat 360005, India
Lat N 22°17'25.90512" Long E 70°44'25.75788"
08/06/20 01:17:18 PM




Rajkot, Gujarat, India
Kulapati Dolaray Mankad Marg, Saurashtra University Campus,
Munjka, Rajkot, Gujarat 360005, India
Lat N 22°17'34.71504" Long E 70°44'29.07636"
08/06/20 04:03:13 PM



Rajkot, Gujarat, India
Kulapati Dolaray Mankad Marg, Saurashtra University Campus,
Munjka, Rajkot, Gujarat 360005, India
Lat N 22°17'34.88856" Long E 70°44'29.1444"
08/06/20 04:04:13 PM



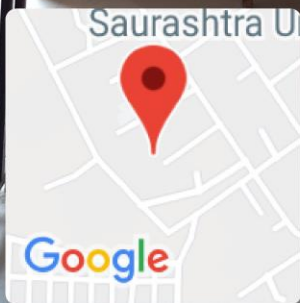
Rajkot, Gujarat, India
Kulapati Dolaray Mankad Marg, Saurashtra University Campus,
Munjka, Rajkot, Gujarat 360005, India
Lat N 22°17'34.84716" Long E 70°44'29.35068"
08/06/20 04:05:34 PM



Rajkot, Gujarat, India
Saurashtra University, Saurashtra University
Campus, Munjka, Rajkot, Gujarat 360005, India
Lat N 22°17'27.09852" Long E 70°44'40.42824"
09/06/20 11:39:09 AM



Rajkot, Gujarat, India
Kulapati Dolaray Mankad Marg, Saurashtra University Campus,
Munjka, Rajkot, Gujarat 360005, India
Lat N 22°17'25.66284" Long E 70°44'29.73948"
09/06/20 11:36:40 AM



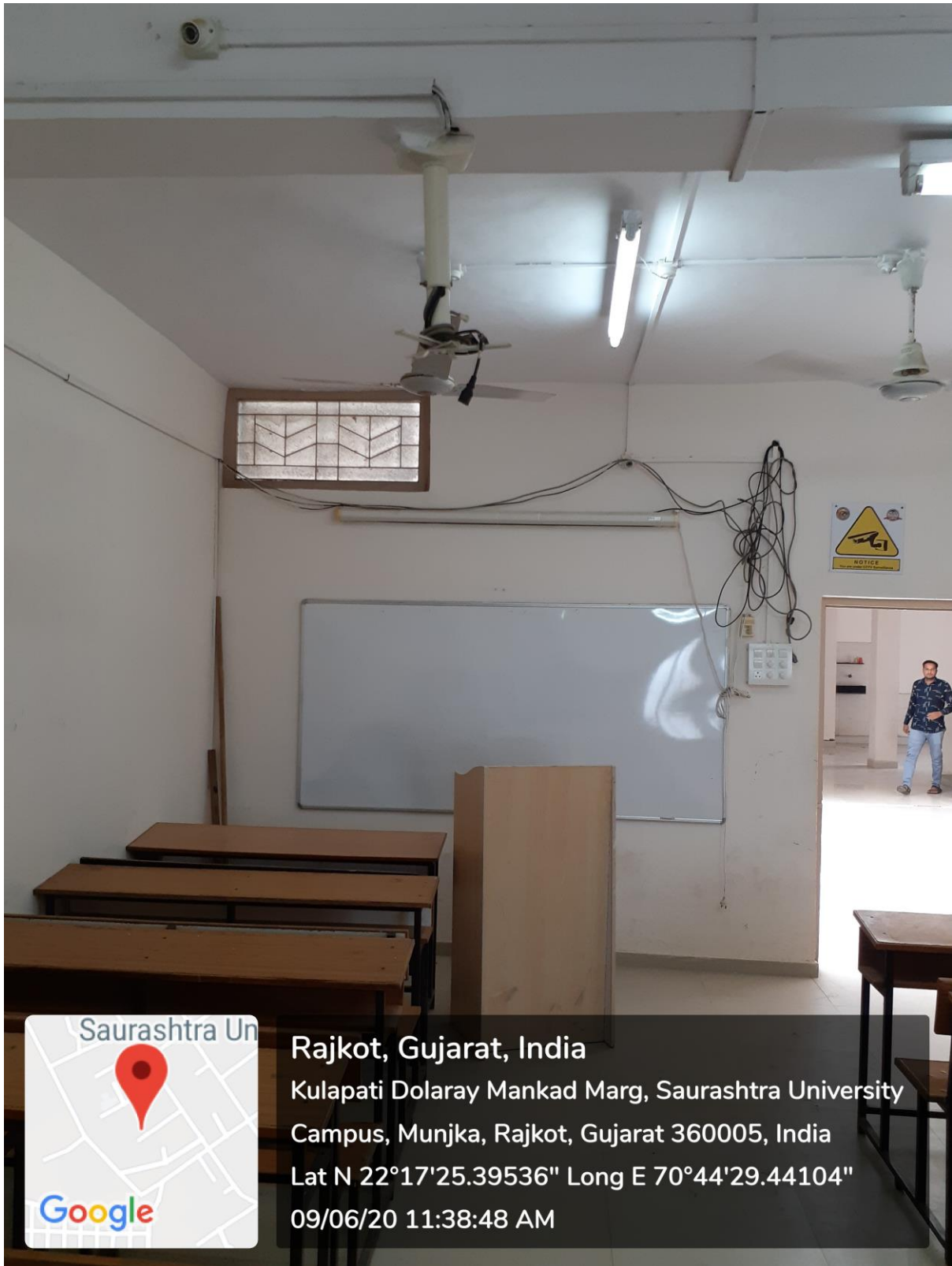
Rajkot, Gujarat, India

Kulapati Dolaray Mankad Marg, Saurashtra University

Campus, Munjka, Rajkot, Gujarat 360005, India

Lat N 22°17'25.1412" Long E 70°44'28.61412"

09/06/20 11:37:49 AM



Rajkot, Gujarat, India

Kulapati Dolaray Mankad Marg, Saurashtra University

Campus, Munjka, Rajkot, Gujarat 360005, India

Lat N 22°17'25.39536" Long E 70°44'29.44104"

09/06/20 11:38:48 AM

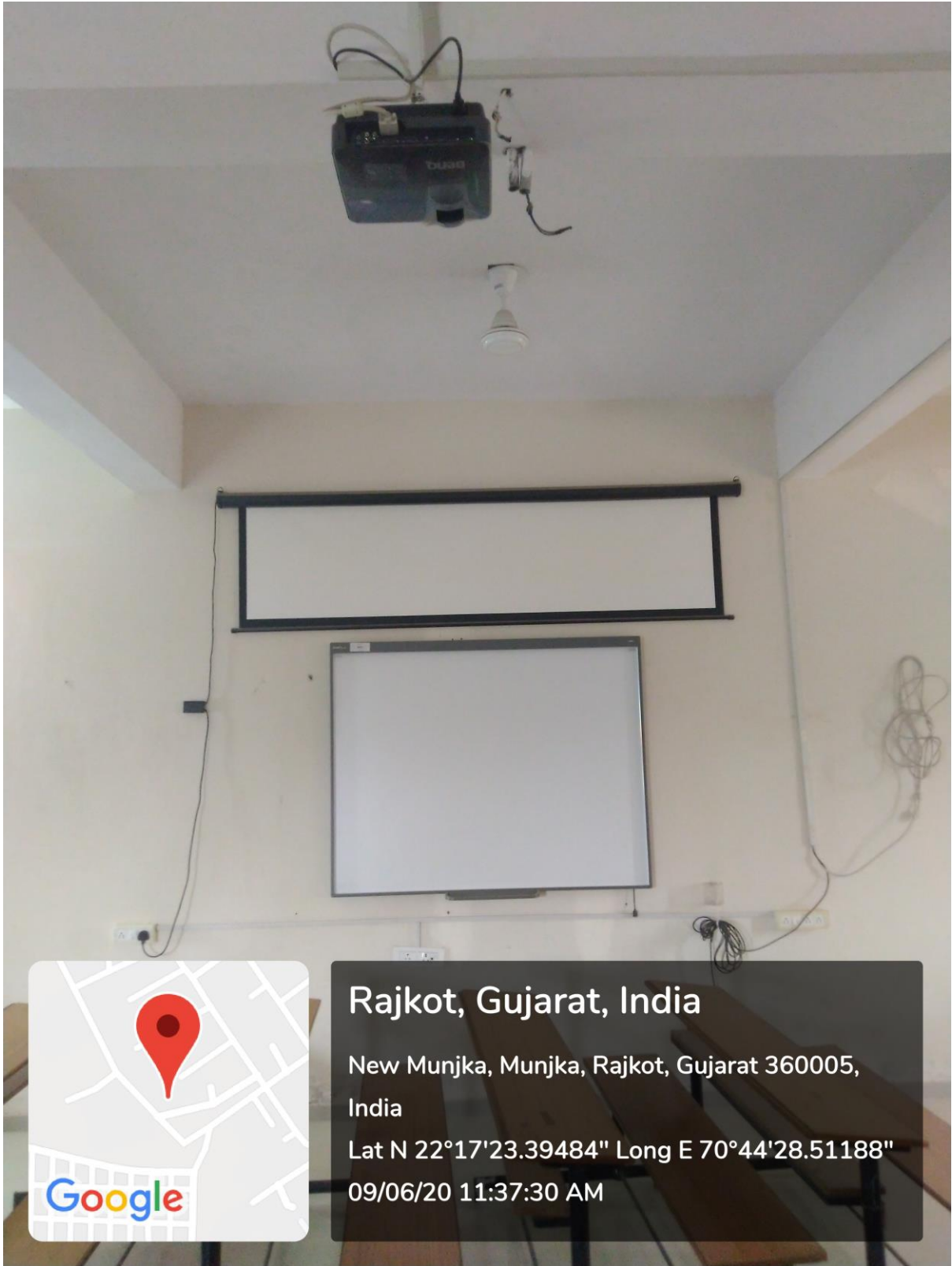


Rajkot, Gujarat, India

New Munjka, Munjka, Rajkot, Gujarat 360005,
India

Lat N 22°17'23.39736" Long E 70°44'28.55004"

09/06/20 11:35:17 AM



Rajkot, Gujarat, India

New Munjka, Munjka, Rajkot, Gujarat 360005,
India

Lat N 22°17'23.39484" Long E 70°44'28.51188"

09/06/20 11:37:30 AM



Rajkot, Gujarat, India

New Munjka, Munjka, Rajkot, Gujarat 360005,
India

Lat N 22°17'23.37612" Long E 70°44'28.5306"

09/06/20 11:38:50 AM

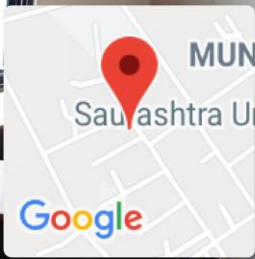


Rajkot, Gujarat, India

New Munjka, Munjka, Rajkot, Gujarat 360005,
India

Lat N 22°17'23.3754" Long E 70°44'28.53672"

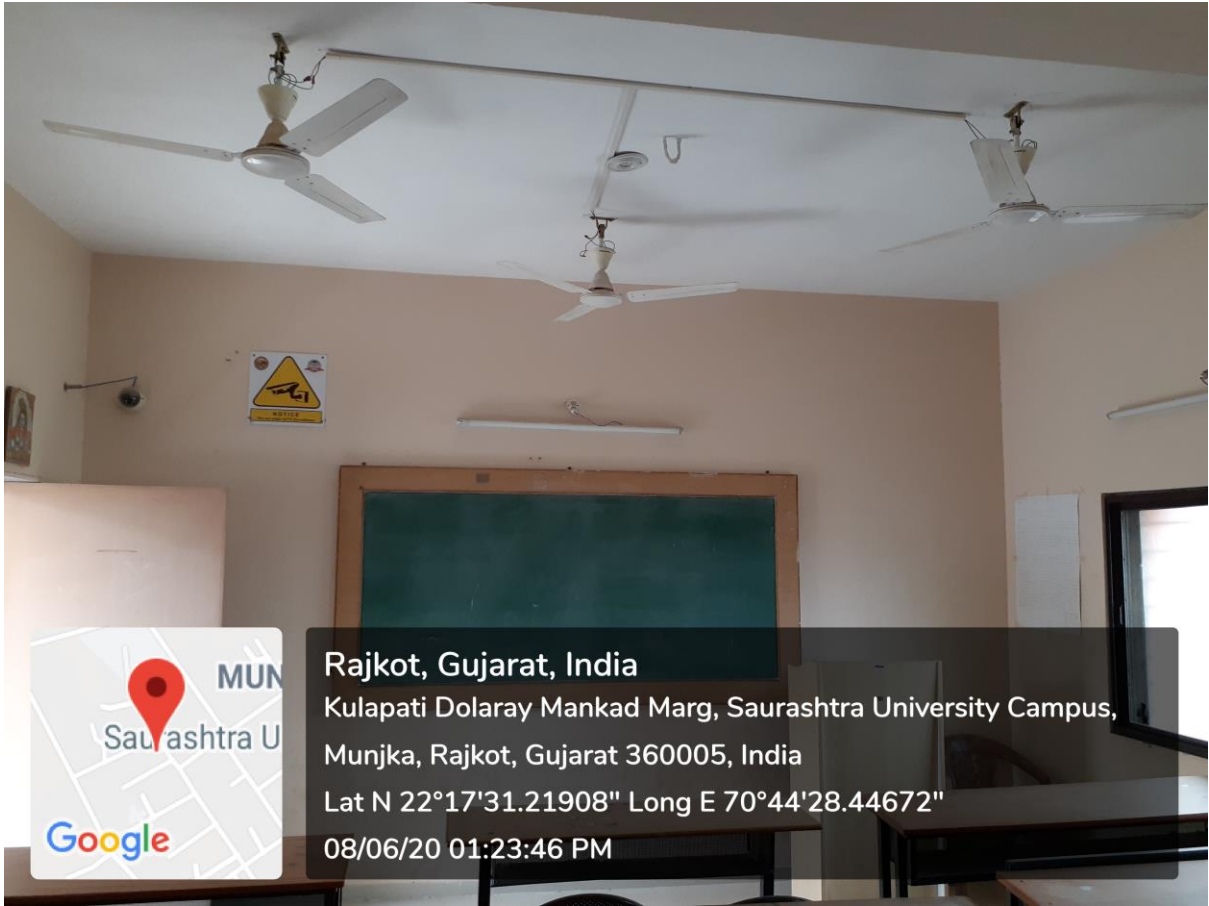
09/06/20 11:39:33 AM



Rajkot, Gujarat, India
Kulapati Dolaray Mankad Marg, Saurashtra University Campus,
Munjka, Rajkot, Gujarat 360005, India
Lat N 22°17'31.19424" Long E 70°44'28.59576"
08/06/20 01:21:34 PM



Rajkot, Gujarat, India
Kulapati Dolaray Mankad Marg, Saurashtra University Campus,
Munjka, Rajkot, Gujarat 360005, India
Lat N 22°17'31.06644" Long E 70°44'28.64688"
08/06/20 01:22:09 PM



Rajkot, Gujarat, India
Kulapati Dolaray Mankad Marg, Saurashtra University Campus,
Munjka, Rajkot, Gujarat 360005, India
Lat N 22°17'31.21908" Long E 70°44'28.44672"
08/06/20 01:23:46 PM



Rajkot, Gujarat, India
Kulapati Dolaray Mankad Marg, Saurashtra University Campus,
Munjka, Rajkot, Gujarat 360005, India
Lat N 22°17'31.33572" Long E 70°44'28.6998"
08/06/20 01:26:31 PM



Rajkot, Gujarat, India
Kulapati Dolaray Mankad Marg, Saurashtra University Campus,
Munjka, Rajkot, Gujarat 360005, India
Lat N 22°17'31.24248" Long E 70°44'27.94452"
08/06/20 01:27:54 PM



Rajkot, Gujarat, India
Kulapati Dolaray Mankad Marg, Saurashtra University Campus,
Munjka, Rajkot, Gujarat 360005, India
Lat N 22°17'29.0922" Long E 70°44'28.131"
08/06/20 03:52:34 PM

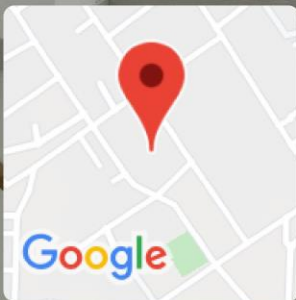


Rajkot, Gujarat, India
Kulapati Dolaray Mankad Marg, Saurashtra University Campus,
Munjka, Rajkot, Gujarat 360005, India
Lat N 22°17'29.04396" Long E 70°44'28.01364"
08/06/20 03:53:49 PM





Rajkot, Gujarat, India
Saurashtra University, Saurashtra University
Campus, Munjka, Rajkot, Gujarat 360005, India
Lat N 22°17'22.87788" Long E 70°44'37.851"
09/06/20 11:59:18 AM



Rajkot, Gujarat, India
Saurashtra University, Saurashtra University
Campus, Munjka, Rajkot, Gujarat 360005, India
Lat N 22°17'22.785" Long E 70°44'37.80888"
09/06/20 12:00:15 PM

